







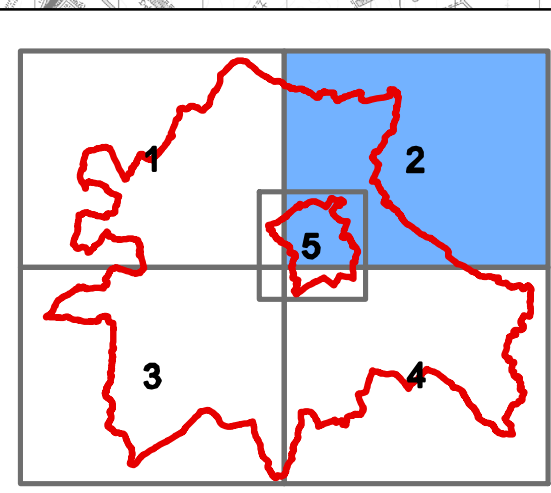
KEY

-  South Cambridgeshire DC & Cambridge City Council Boundaries
-  Fenstanton and Fen Drayton
-  Old West Flood Defence
-  River Cam from Cambridge to Upware
-  River Cam from Gt Chesterford to Hauxton
-  River Granta from Linton to Stapleford



TITLE:
**SOUTH CAMBRIDGESHIRE DC
 AND CAMBRIDGE CITY COUNCIL
 LEVEL 1 SFRA**

FIGURE No:
**FLOOD WARNING AREAS
 1402 - C - 4.2**



Reproduced from Ordnance Survey data by permission of the Controller of Her Majesty's Stationary Office. © Crown copyright (2008). All rights reserved. License No. 0100022500. © 2008 NAVTEC

0 1 2 3 4 5 Kilometres
 SCALE: 1:90,000